






2017 Comp Plan Land Use Map

 Sandpoint City Limits

ACI Land Use

-  Context Area 1
-  Context Area 1.5
-  Context Area 2
-  Very Rural

City Land Use

-  Context Area 2
-  Context Area 3
-  Context Area 3B
-  Context Area 4
-  Context Area 5
-  Industrial
-  Park

